





-  LGA Boundary
- LEP Land Application**
-  Included
-  DM Deferred Matter
- Cadastral**
-  Cadastral 10/05/2012 © Fairfield City Council

